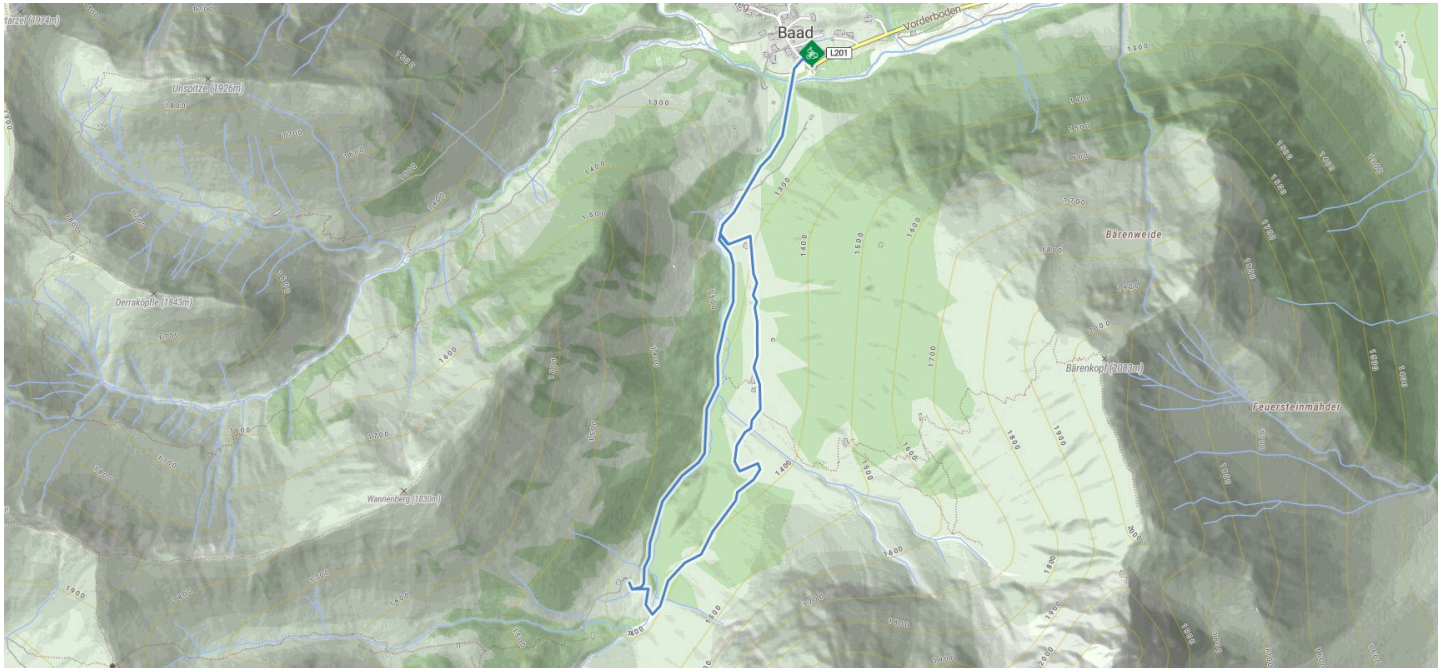


EASY MOUNTAINBIKE



## TOUR DESCRIPTION

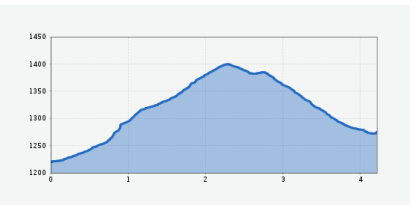
The Bärghuntal offers e-bikers and mountain bikers a nice circular route with several opportunities to stop. From Baad, it goes past the Outer and Inner Widdersteinalpe towards the Bärghunthütte. Right at the start of the bike route at the foot of the Widderstein to the Inner Widdersteinalpe there is a somewhat steeper ascent, then the route continues with a moderate incline and short descents up to the Bärghunthütte. From the Bärghunthütte, a consistent, moderate downhill follows downhill on a wide alpine path.

↔ Distance  
**4.22 KM**

🕒 Duration  
**0:45 H**

⚡ Altitude meters  
**208 M**

⚡ Highest point  
**1405 M**



## ROUTE DESCRIPTION

Hiking parking lot Baad - Outer Widdersteinalpe - Inner Widdersteinalpe - Bärghunthütte - Hiking parking lot Baad

## RECOMMENDED EQUIPMENT

EMERGENCY CALL:

144 Alpine emergencies Vorarlberg

112 European emergency call (works with any mobile phone/network)

Mountain bike or e-mountain bike and bicycle helmet

## FURTHER INFO & LINKS

### Tips

Take binoculars and watch out for chamois and ibexes on the rocks!

### Further links

The Bärghuntal is very popular in summer among both bikers and hikers. Cyclists and walkers show mutual consideration here.

Nature experience map, scale 1:12,000. Available (for a fee) at the tourist information in the Walserhaus.

### Condition




### Best season

JAN FEB MAR APR **MAI** **JUN**  
**JUL** **AUG** **SEP** **OCT** NOV DEC


Sart: Baad

Goal: Baad

Morning **-2 °C**  
MOUNTAIN  
**-1 °C**  
VALLEY



Noon **0 °C**  
MOUNTAIN  
**6 °C**  
VALLEY



Evening **-3 °C**  
MOUNTAIN  
**0 °C**  
VALLEY

