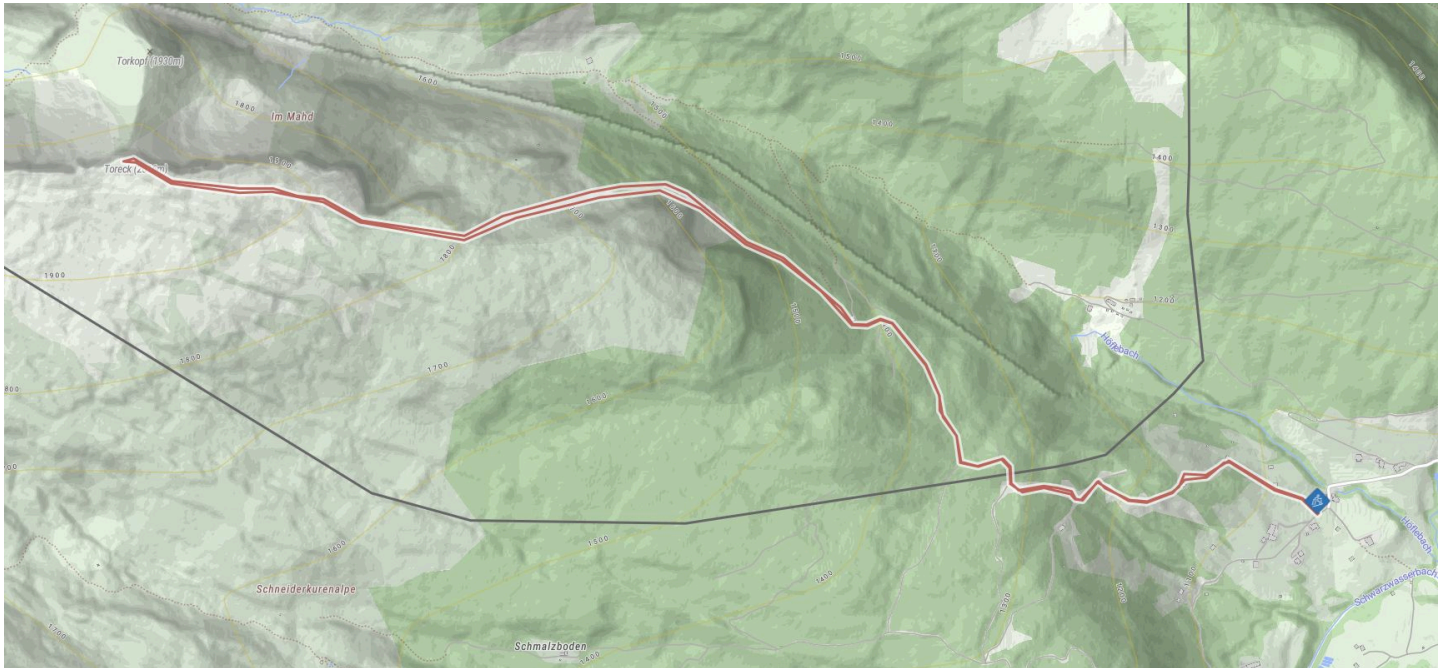


SKI TOUR FROM MAHDTALHAUS TO TORECK

MEDIUM

SKI TOURING



TOUR DESCRIPTION

A **scenically magnificent ski tour** starting in the hamlet of Innerschwende. The ascent fascinates with the wild landscape of the Gottesacker walls & the upper section impresses with a **grand mountain panorama**.

Conscious **nature experience** stands for respectful coexistence among winter sports enthusiasts and towards nature. The described route takes into account the **designated wildlife protection and forest-wildlife reserve areas** in the region.

ROUTE DESCRIPTION

Ascent

The route starts at the Mahdtalhaus in the hamlet of Innerschwende, which can be conveniently reached by bus (see "Arrival"). First, we orient ourselves at the clearly visible overview board, climb the open slope straight up to a hut, and continue along the forest edge. The further route through the forest up to the forest road and onwards to the Grafenküren Alpe is marked with green direction signs from the "Naturally on Tour" campaign. From there, it continues below the rock face rising on the left until the terrain opens upwards. Continuing to ascend through structured terrain up to a hollow, crossing a narrow section, and up to the summit.

Descent

The descent follows the ascent path.

RECOMMENDED EQUIPMENT

Off marked pistes and trails, everyone is personally responsible and travels at their own risk and must inform themselves about alpine dangers, especially **avalanche danger**. Weather conditions and snow circumstances may require changes to the route. The provided GPS track is only a suggestion. No liability is assumed for the accuracy of the information.

EMERGENCY NUMBERS:

- 144 Alpine emergencies Vorarlberg
- 112 Euro emergency call (works with any mobile phone/network)

Complete ski touring equipment including avalanche emergency equipment: avalanche transceiver, shovel, and probe (standard); optional backpack with avalanche airbag

FURTHER INFO & LINKS

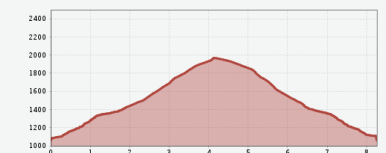
Further links

↔ Distance
8.27 KM

🕒 Duration
4:00 H

⚡ Altitude meters
954 M

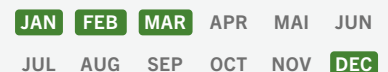
⚡ Highest point
2013 M



Condition




Best season



Sart: Riezlern

Goal: Riezlern

Morning **-4 °C**
MOUNTAIN
 **2 °C**
VALLEY

Noon **-1 °C**
MOUNTAIN
 **6 °C**
VALLEY

Evening **-2 °C**
MOUNTAIN
 **2 °C**
VALLEY